

Appanoose County Voting Precinct Ordinance # 24

Be it Enacted by the Board of Supervisors of Appanoose County, Iowa:

Section 1. Purpose. The purpose of this ordinance is to establish voting precincts for Appanoose County, merging previous precincts based on the 2000 Census.


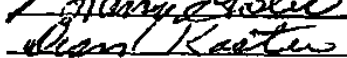

Section 2. Descriptions.

- a. Combination of existing precincts: Walnut/Rathbun and Walnut/Mystic voting precincts will be combined into one precinct which shall be Walnut precinct consisting of Walnut Township and the cities of Mystic and Rathbun.
- b. All other existing precincts shall remain the same:
 - Bellair/Lincoln will consist of Bellair and Lincoln Townships and the city of Numa.
 - Taylor/Chariton will consist of Taylor and Chariton Townships and the City of Moravia.
 - Vermillion/Douglas/Sharon will consist of Vermillion, Douglas, and Sharon Townships.
 - Pleasant/Franklin will consist of Pleasant and Franklin Townships and the City of Cincinnati.
 - Johns/Independence will consist of Johns and Independence Townships and the City of Plano.
 - Washington/Wells will consist of Washington and Wells Townships and the City of Moulton.
 - Caldwell will consist of Caldwell Township and the City of Exline.
 - Udell precinct will consist of Udell Township and the cities of Udell and Unionville.
 - Union will consist of Union Township
 - Centerville Ward I will consist of northern portion of City of Centerville, beginning at the W edge of Hwy 2 to W Van Buren, E to N 7th, N to Washington, E to N 18th, S to E State, E to N 21st, S to E Maple, E to City Limit.
 - Centerville Ward II will consist of central portion of City of Centerville, all that portion in the center bordered on the N by Ward I and bordered on the S by Ward III using the same city street descriptions.
 - Centerville Ward II will consist of southern portion of City of Centerville, beginning at W edge of Corporation on Star Route to Ontario, E to S 5th, S to W Wall, E to Drake Ave, S to W Terry, E to S 20th, S to E Walden, E to S 21st, S to ACCR RR, follow RR to Corporation Limits.

Section 3. Effective Date. This ordinance shall become effective January 15, 2002.

Passed and approved this 20th day of August, 2001.

Appanoose County Board of Supervisors

Attest:


Linda Demry, County Auditor

2nd Reading Waived 8/20/01
3rd Reading Waived 8/20/01

PUBLISHER'S CERTIFICATE

STATE OF IOWA
Appanoose County Voting
Precinct Ordinance #24

Be It Enacted by the Board of Supervisors of Appanoose County, Iowa:

Section 1. Purpose. The purpose of this ordinance is to establish voting precincts for Appanoose County, merging previous precincts based on the 2000 census.

Section 2. Descriptions.

a. Combination of existing precincts. Walnut/Rathbun and Walnut/Mystic voting precincts will be combined into one precinct which shall be Walnut precinct consisting of Walnut Township and the cities of Mystic and Rathbun.

b. All other existing precincts shall remain the same:

Bellair/Lincoln will consist of Bellair and Lincoln Townships and the City of Numa.

Taylor/Chariton will consist of Taylor and Chariton Townships and the City of Moravia.

Vermillion/Douglas/Sharon will consist of Vermillion, Douglas and Sharon Townships.

Pleasant/Franklin will consist of Pleasant and Franklin Townships and the City of Cincinnati.

Johns/Independence will consist of Johns and Independence Townships and the City of Plano.

Washington/Wells will consist of Washington and Wells Townships and the City of Moulton.

Caldwell will consist of Caldwell Township and the City of Exline.

Udell precinct will consist of Udell Township and the cities of Udell and Unionville.

Union will consist of Union Township.

Centerville Ward I will consist of northern portion of City of Centerville, beginning at the W edge of Hwy 2 to W Van Buren, E to N 7th, N to Washington, E to N 18th, S to E State, E to N 21st, S to E Maple, E to City Limits.

Centerville Ward II will consist of central portion of City of Centerville, all that portion in the center bordered on the N by Ward I and bordered on the S by Ward III using the same city street descriptions.

Centerville Ward III will consist of southern portion of City of Centerville, beginning at W edge of Corporation on Star Route to Ontario, E to S 5th, S to W Wall, E to Drake Ave, S to W Terry, E to S 20th, S to E Walden, E to S 21st, S to ACCR RR, follow RR to Corporation Limits.

Section 3. Effective Date. This ordinance shall become effective January 15, 2002.

Passed and approved this 20th day of August, 2001.

The within was a true and correct copy obtained from the Office of the Appanoose County Auditor and is true and correct.

ss.

On this 31st day of August 2001 personally appeared before the undersigned, within and for said County and State _____

Bradley Day

Publisher of the

AD-EXPRESS AND DAILY IOWEGIAN AND CITIZEN

a daily newspaper published in Centerville, County of Appanoose, State of Iowa, who being duly sworn states on oath that the _____

Voting Ordinance #24

_____ a true copy of which is hereto attached was published in said paper in

the issue of _____

Friday, August 31, 2001

Bradley A. Day Publisher.

Subscribed and sworn to before me this 31st day

of August, 2001

[Signature]
Notary Public

Notary Expiration Date 1-26-04

Printer's Fee \$33.81



CYNTHIA M. BRIGGS
Commission Number 150040
MY COMM. EXP. 1-26-04